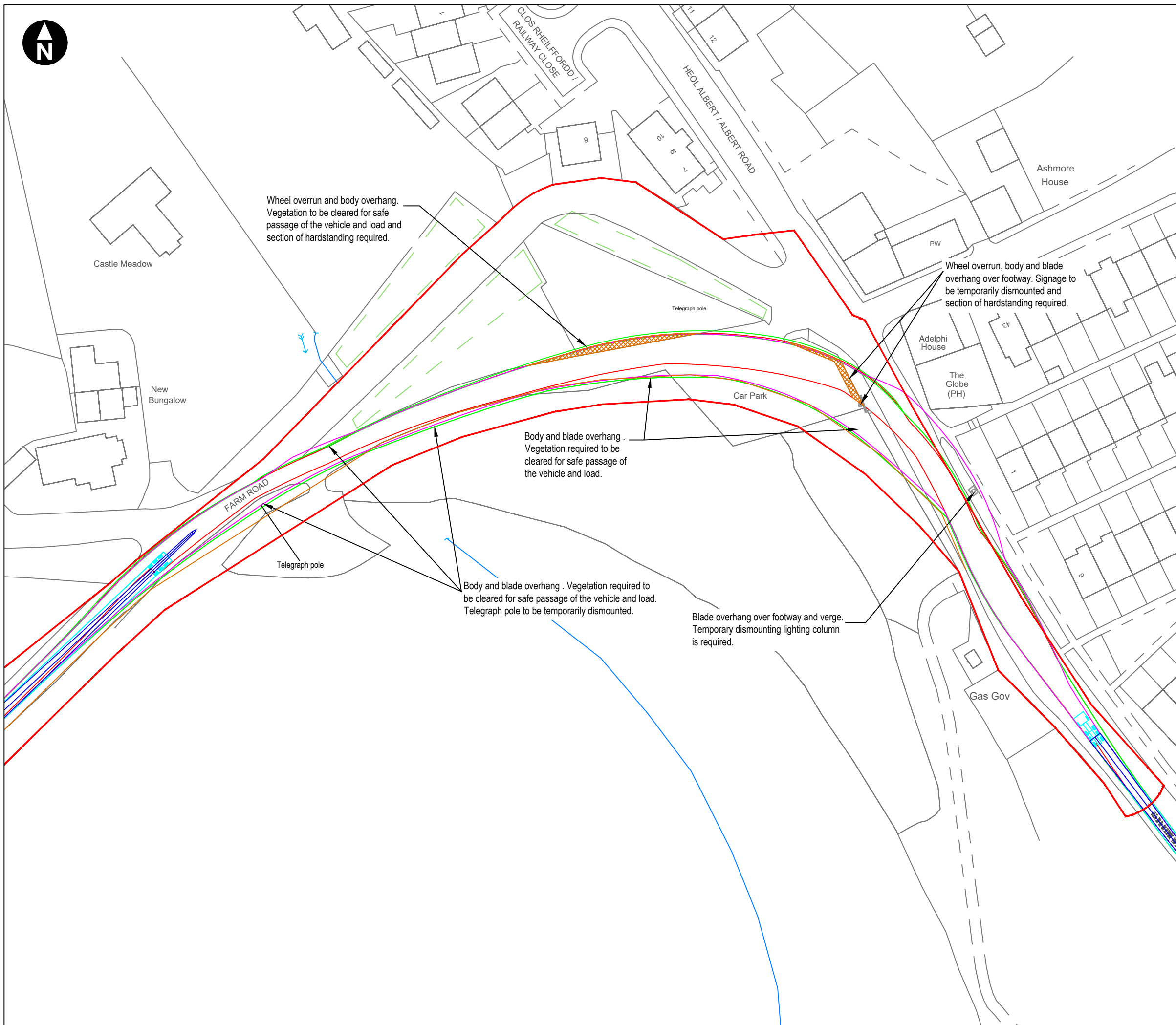









X:\UKGBBRS400-BSL\Shared\Projects\807095 Mynydd Llanhilleth Wind Farm\Deliver Stage\Design_Technical\Drawings\AutoCad\807095-WSPE-FG-OP-00030.dwg Originator: UKBLB775



- Key
-  Site boundary
 -  Indicative location of existing lighting column
 -  Indicative location of existing traffic sign
 -  Vehicle body
 -  Vehicle wheel track
 -  Wind turbine blade outline
 -  Temporary hardstanding area

0 m 40 m
 Scale 1:750 @ A3
 © Crown copyright and database rights 2022 Ordnance Survey 0100031673

Mynydd Llanhilleth Wind Farm
 Environmental Statement Resubmission

Figure 4.2
Site access

August 2024

