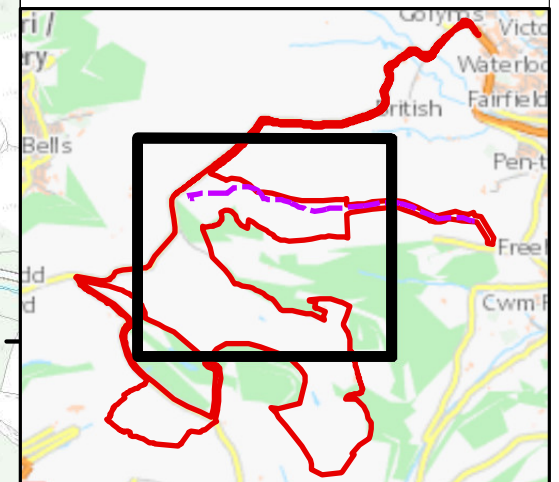


- Key
- Site boundary
 - Turbine location
 - Grid connection
 - Crane pad
 - Crane pad storage
 - Substation
 - Construction compound
 - Access track
 - Rotor (136mD)



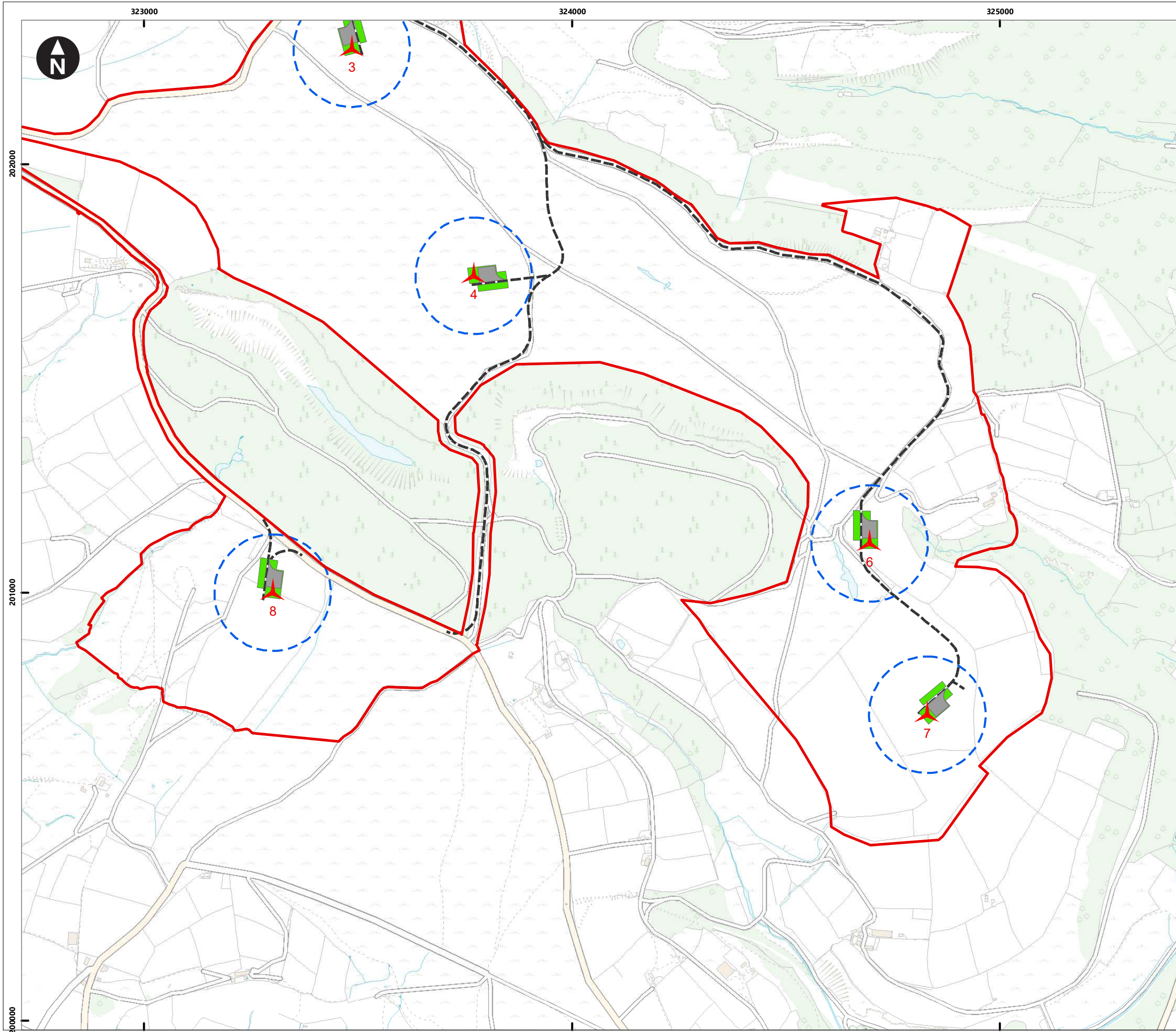
0 100 200 300 400 500 m
Scale at A3: 1:8,670
© Crown copyright and database rights 2022 Ordnance Survey
0100031673

Mynydd Llanhilleth Wind Farm
Environmental Statement Resubmission

Figure 4.1 a
Overall site layout
- northern extent

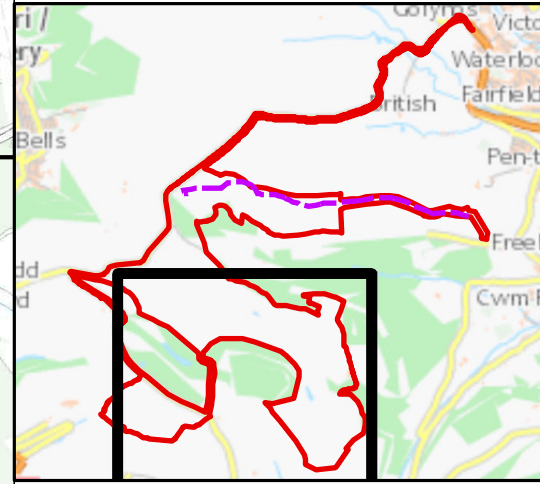
August 2024





Key

- Site boundary
- Turbine location
- Crane pad
- Crane pad storage
- Access track
- Rotor (136mD)



0 100 200 300 400 500 m
Scale at A3: 1:8,670
© Crown copyright and database rights 2022 Ordnance Survey
0100031673

Mynydd Llanhilleth Wind Farm
Environmental Statement Resubmission

Figure 4.1 b
Overall site layout
- southern extent