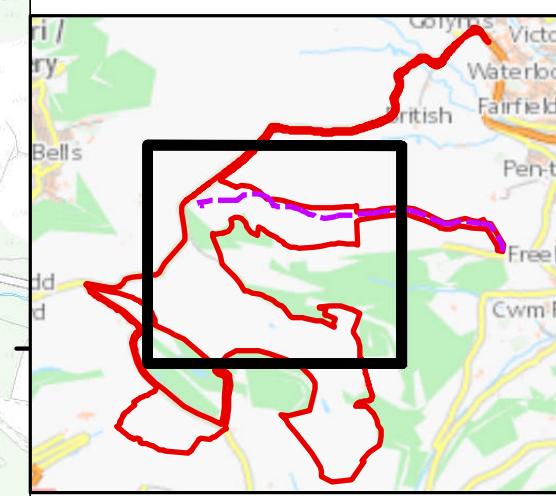


- Key
- Site boundary
 - Turbine location
 - Grid connection
 - Crane pad
 - Crane pad storage
 - Substation
 - Construction compound
 - Access track
 - Rotor (136mD)



0 100 200 300 400 500 m
Scale at A3: 1:8,670
© Crown copyright and database rights 2022 Ordnance Survey
0100031673

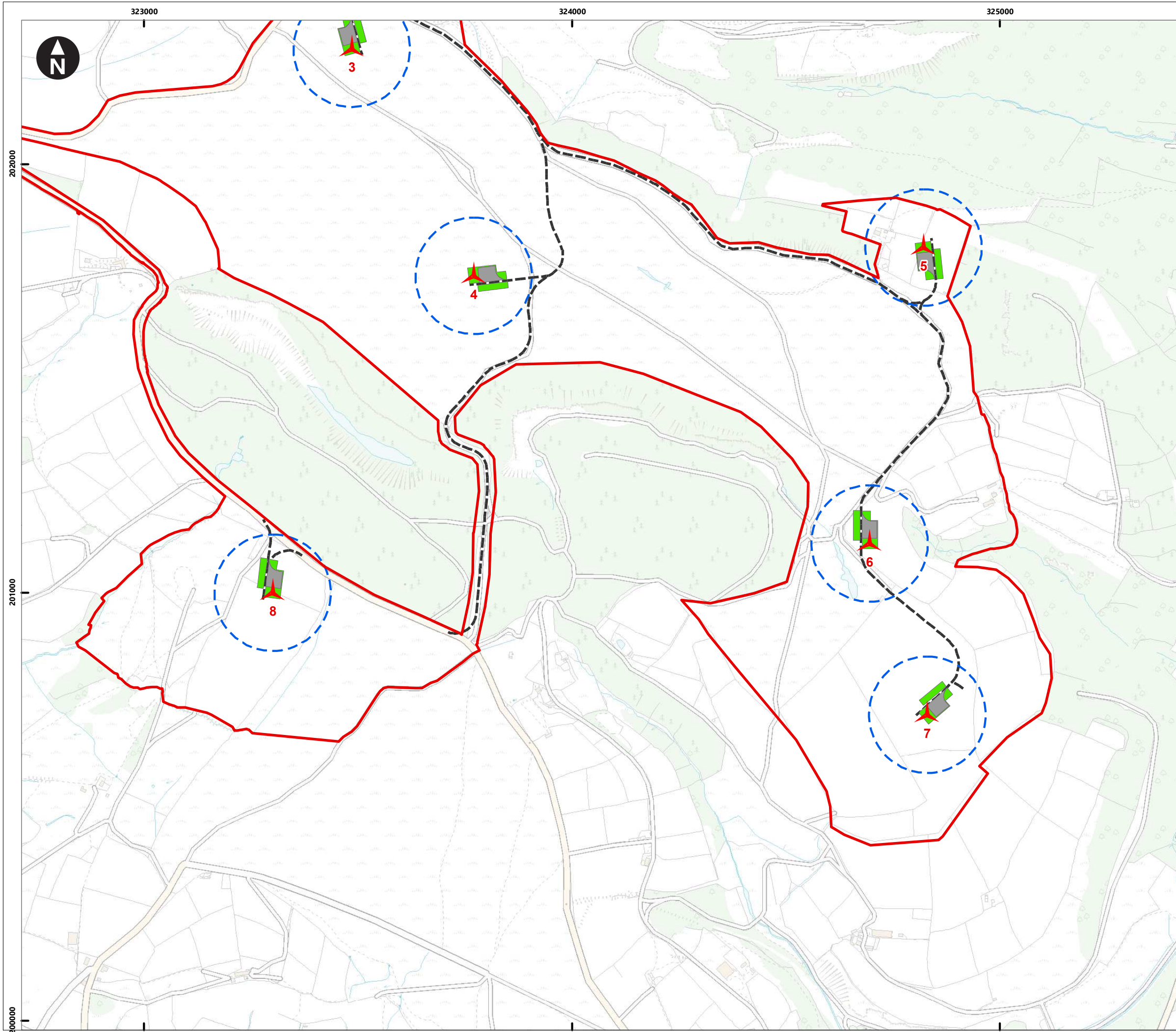
Mynydd Llanhilleth Wind Farm
Draft Environmental Statement

Figure 4.1 a
Overall site layout
- northern extent

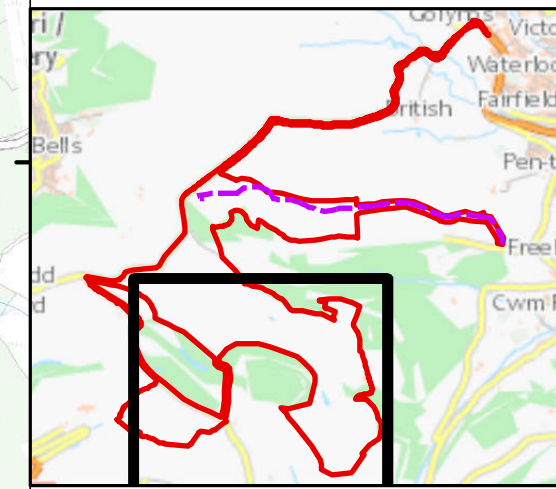
November 2022



R:\Projects\807095 Mynydd Llanhilleth Wind Farm\Deliver Stage\ID Design_Technical\Drawings\GIS\WXD\807095-WOOD-FG-J-00002_P01.2.mxd Originator: jacqui.parkin



- Key
- Site boundary
 - ▲ Turbine location
 - Crane pad
 - Crane pad storage
 - Access track
 - Rotor (136mD)



0 100 200 300 400 500 m
 Scale at A3: 1:8,670
 © Crown copyright and database rights 2022 Ordnance Survey
 0100031673

Mynydd Llanhilleth Wind Farm
 Draft Environmental Statement

Figure 4.1 b
Overall site layout
- southern extent

November 2022

